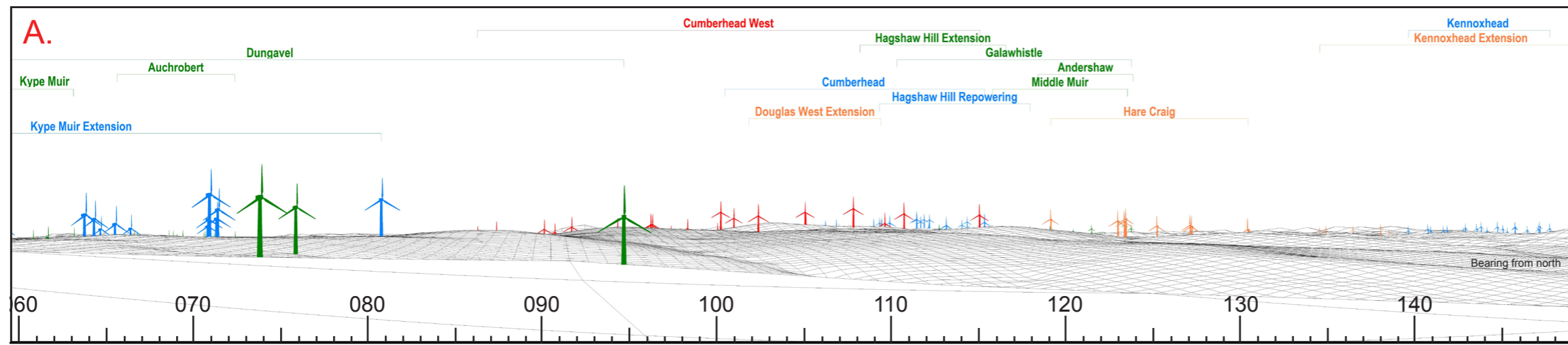






Figure 10.4 - Dungavel Hill, Cairn (SM2848)

Viewpoint Information
 OS Reference: E 267539 N 635402
 Angle of view: 90 degrees
 Distance to nearest turbine: 6516m (T7)
 Height above ground: 454m AOD



-  Proposed Cumberhead West Wind Farm
-  Operational Schemes
-  Consented / Under Construction Schemes
-  Schemes in planning

